

See discussions, stats, and author profiles for this publication at: <https://www.researchgate.net/publication/232682516>

Unusual Mortality of Krill (Crustacea: Euphausiacea) in Bahía de La Paz, Gulf of California

Article in *Pacific Science* · April 2006

DOI: 10.1353/psc.2006.0010

CITATIONS

30

READS

181

3 authors:



[David Javier López-Cortés](#)

Centro de Investigaciones Biológicas del Noroeste

68 PUBLICATIONS 795 CITATIONS

[SEE PROFILE](#)



[Jose Bustillos](#)

Centro de Investigaciones Biológicas del Noroeste

83 PUBLICATIONS 1,762 CITATIONS

[SEE PROFILE](#)



[Ismael Gárate-Lizárraga](#)

Instituto Politécnico Nacional

137 PUBLICATIONS 2,080 CITATIONS

[SEE PROFILE](#)

Some of the authors of this publication are also working on these related projects:



Monitoreo de las especies del fitoplancton formadoras de Mareas Rojas en la Bahía de La Paz [View project](#)



RedFAN [View project](#)

Unusual Mortality of Krill (Crustacea: Euphausiacea) in Bahía de La Paz, Gulf of California¹

David J. López-Cortés,² José J. Bustillos-Guzmán,² and Ismael Gárate-Lizárraga³

Abstract: Surface aggregations and beach strandings of a species of krill, *Nematoscelis difficilis* Hansen, were observed in June 2003 at locations along the shore of Bahía de La Paz in the Gulf of California. For 10 days before the krill die-off, a steady wind blew from the south at speeds between 4 and 5 m/sec. For that period, satellite images showed water temperatures between 18 and 22 °C along this coast, which is low compared with typical seasonal water temperatures of 26 to 28 °C for June. Phytoplankton biomass, determined by pigment concentration and cell counts, was the highest in the area in June. The diatom *Chaetoceros debilis* represented more than 96% of the phytoplankton community. Nutrients were in low concentrations. These data suggest that upwelling conditions occurred and the diatom bloom was in its final phase. Based on this limited data set, we present a hypothetical scenario describing the sea-surface aggregations and beach strandings of *N. difficilis*.

THE EUPHAUSIID OR krill species *Nematoscelis difficilis* Hansen is distributed in the northern Pacific Ocean in the transitional zone (30–45° N) of the North Pacific Drift and California Current (Brinton 1962). Vertical distribution of *N. difficilis* is typically between 100 and 200 m (Brinton 1967). In the Gulf of California and along the Pacific coast of the Baja California Peninsula, it is present in many locations and seems to be a conspicuous com-

ponent of the zooplankton fauna (Boden et al. 1955, Gómez-Gutierrez 1992, De Silva-Dávila et al. 2002). In Bahía de La Paz, a large bay in the southwestern part of the Gulf of California, *N. difficilis* has been recorded for several years but only in deep zones and at low densities. Aggregations described for other krill species, such as *Nyctiphanes simplex* (Gendron 1992) and *Nyctiphanes australis* (O'Brien et al. 1986), have not been recorded for *Nematoscelis difficilis*. In June 2003, several surface aggregations of *N. difficilis* were observed, lasting for several days. Because this euphausiid inhabits deep waters (Brinton 1967), these aggregations near and on the beach made us suspect a relatively rare event. We describe this event here and, supported by a small data set of physical, chemical, and biological observations, speculate about the causes of this phenomenon.

¹ Partial financial support was provided by CIBNOR Projects PC 3.2 and PC 3.3 and Secretaría de Medio Ambiente y Recursos Naturales–Consejo Nacional de Ciencia y Tecnología (SEMARNAT-CONACyT) (grant 2002-COI-0318-A-1). Other financial support came from the Instituto Politécnico Nacional (grant CGEPI 20040626). I.G.-L. received a fellowship from the Comisión de Cooperación y Fomento de Actividades Académicas (COFAA) and from Estímulos al Desempeño de los Investigadores (EDI). Manuscript accepted 13 June 2005.

² Centro de Investigaciones Biológicas del Noroeste (CIBNOR), Mar Bermejo 195, Col. Playa Palo de Santa Rita, La Paz, Baja California Sur 23090, Mexico (e-mail: dlopez04@cibnor.mx).

³ Departamento de Plancton y Ecología Marina, Centro Interdisciplinario de Ciencias Marinas (CICIMAR-IPN), Apartado Postal 592, La Paz, Baja California Sur 23000, Mexico.

MATERIALS AND METHODS

Euphausiid surface aggregations were observed in June 2003 in Bahía de La Paz (~24.5° N, 110.5° W) at several locations (Figure 1). Organisms were in bands about 100 m wide and 1,000 m long, separated 300–400 m from each other. These bands covered approximately 60 km² on the southern and eastern coast of the bay as well

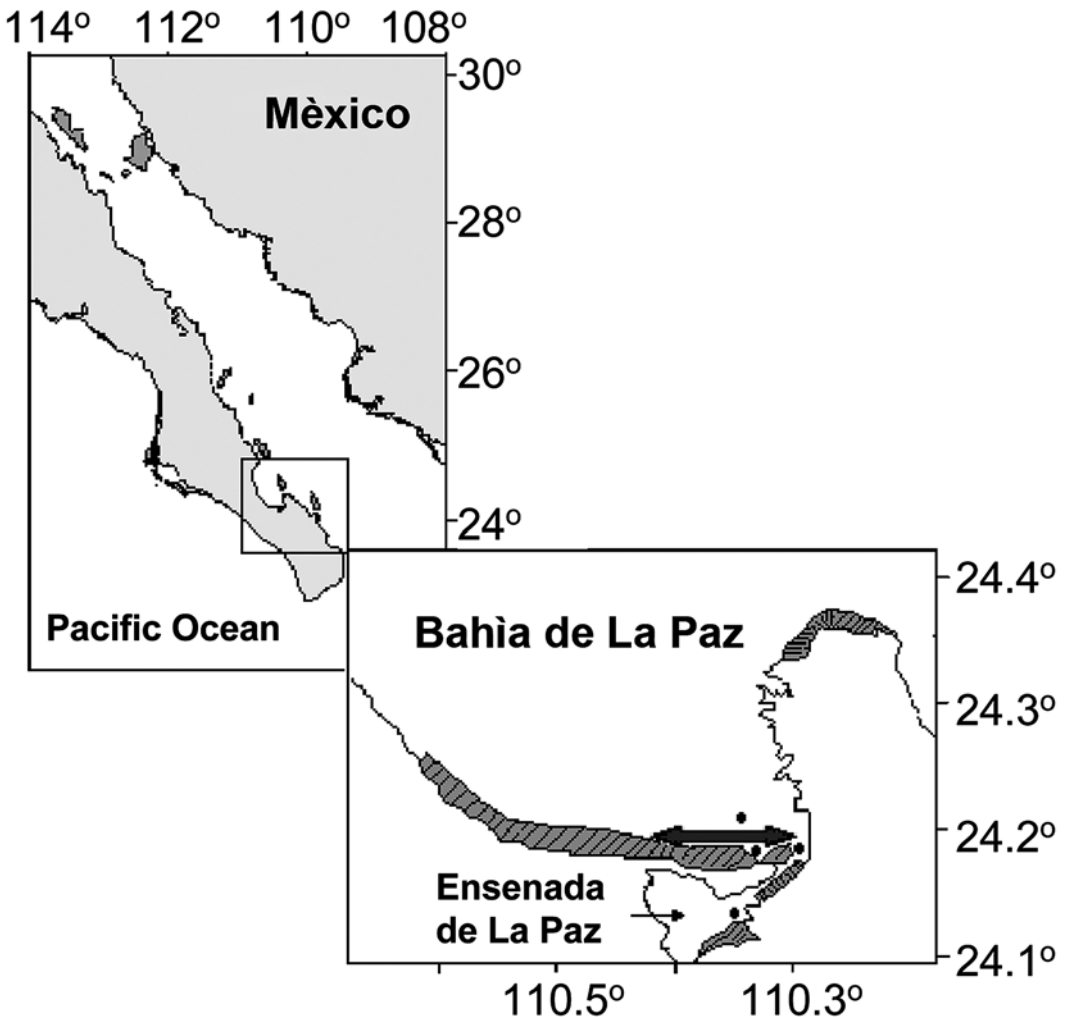


FIGURE 1. Location of the study area, where an unusual mortality of krill *Nematoscelis difficilis* occurred in June 2003.

as 15 km² on the southern part of the Ensenada de La Paz, the lagoon located at the southern end of the Bahía de La Paz (Figure 1). Samples were collected in 1-liter plastic bottles directly from the aggregations and fixed with 10% buffered formalin. Water samples were taken with Van Dorn bottles to determine nutrient concentrations (NH₄, NO₃, PO₄, SiO₄), pigments, and abundance of phytoplankton and planktonic species. Also, two samples of phytoplankton were fixed and preserved with Lugol for identifica-

tion and cell counts. Cell counts were made in 5-ml settling chambers using a phase-contrast inverted microscope (Hasle 1978). Phytoplankton abundance was estimated at the same time as identification of species using sedimentation chambers in an inverted microscope (Zeiss). Sea-surface temperature was measured with a bucket thermometer (Kahlsico International Corp., El Cajon, California). Nutrients were measured according to Strickland and Parson (1972). Chlorophyll was identified with HPLC (high-performance

liquid chromatography) (Vidussi et al. 1996). Identification and assessment of abundance of chlorophyll pigments were performed as described in Bustillos-Guzmán et al. (1995). Meteorological data were obtained from the CIBNOR meteorological station located 200 m from the southwestern shore of the Ensenada de La Paz.

RESULTS AND DISCUSSION

Nematoscelis difficilis aggregations, composed of dead (95%) and live (5%) organisms on the sea surface and forming rows several hundreds meters long, lasted several days. Density of krill was about 300–320 specimens per liter. This pattern may be a consequence of vortices, called Langmuir Circulation, set up by a continuous wind in relatively calm seas. On the beaches, several slightly elevated bands linked to tide levels and small ponds with dead krill were also present.

Of seven euphausiid species previously reported in the Bahía de La Paz, *Nyctiphanes simplex* is the most abundant, followed by *N. difficilis* and *Euphausia distinguenda*. *Nematoscelis difficilis* usually occurs in deeper waters between 100 and 200 m and is considered a transitional oceanic species with a composition of a maximum of 1.4% larvae (all stages) and over 98% adults (De Silva-Dávila 1997).

On this occasion, our samples showed only one krill species, *N. difficilis*, with less than 2% larvae. Krill containing parasitoid ciliates, as described by Gómez-Gutiérrez et al. (2003), was not present. This krill occurred in the southernmost, shallow part of the bay, including the Ensenada de La Paz, an unusual situation. Here, the sea-surface temperature ranged from 18 to 18.5 °C. This is a low temperature compared with typical seasonal temperatures of 26 to 28 °C for this month (De Silva-Dávila et al. 2002, Reyes-Salinas et al. 2003). Satellite images show a temperature range from 18 to 22 °C along the Bahía de La Paz when krill mortality occurred (Figure 2). During summer 1981, similar low temperatures (~18 °C) were recorded in this area (Granados-Guzmán and Álvarez-Borrego 1983), and this was attributed to upwelling waters from the Gulf of California. Before

the appearance of surface aggregations of krill in 2003, winds were blowing from the south at speeds as high as 4 to 5 m/sec for 10 consecutive days (Figure 3). The wind direction, duration, and intensity could create conditions for mixing shallow water with deeper layers, thereby decreasing surface temperatures (Gómez-Gutiérrez et al. 1999). Seawater was brownish from high phytoplankton density and pigmentation. Phytoplankton density in the samples ranged from 1.24 to 1.35×10^6 cells liter⁻¹. High chlorophyll *a* (557.0 mg m⁻³) and fucoxanthin (228.2 mg m⁻³) content was present, together with other minor pigments (Table 1). Jones et al. (1982) described a red tide of *Gyrodinium aureolum* in western Scotland that reached a biomass as high as 2,200 mg m⁻³. Fucoxanthin is a pigment characteristic of diatoms (Liaen-Jensen 1985). The biomass and species composition confirmed that the phytoplankton bloom was largely diatoms, particularly *Chaetoceros debilis*, representing >96% of the phytoplankton community, with densities >1 × 10⁶ cells liter⁻¹ (Table 2). This is the highest concentration recorded in this area, even when compared with values obtained during other algal blooms (Gárate-Lizárraga et al. 2001, 2003, 2004). Zooplankton in net and bottle samples was very scarce, suggesting low grazing activity. These features suggest that a diatom bloom was occurring during the occurrence of the krill mortality. However, nutrient concentrations (Table 1) were similar or at relatively higher concentrations than those previously reported for the area (Reyes-Salinas 1999, Cervantes-Duarte et al. 2001, Gárate-Lizárraga et al. 2004). It is probable that fertilization occurred before the krill die-off, and species with high nutrient affinity, such as diatoms (Smayda 1997), had exhausted the nutrients. Therefore, the die-off occurred during the final stage of the bloom. Although, we did not measure oxygen concentration, it is plausible that under the conditions described here hypoxic or anoxic conditions below the euphotic zone can occur from oxidation of organic matter, as suggested by Lechuga-Devéze et al. (2001).

A scenario of the physical, chemical, and

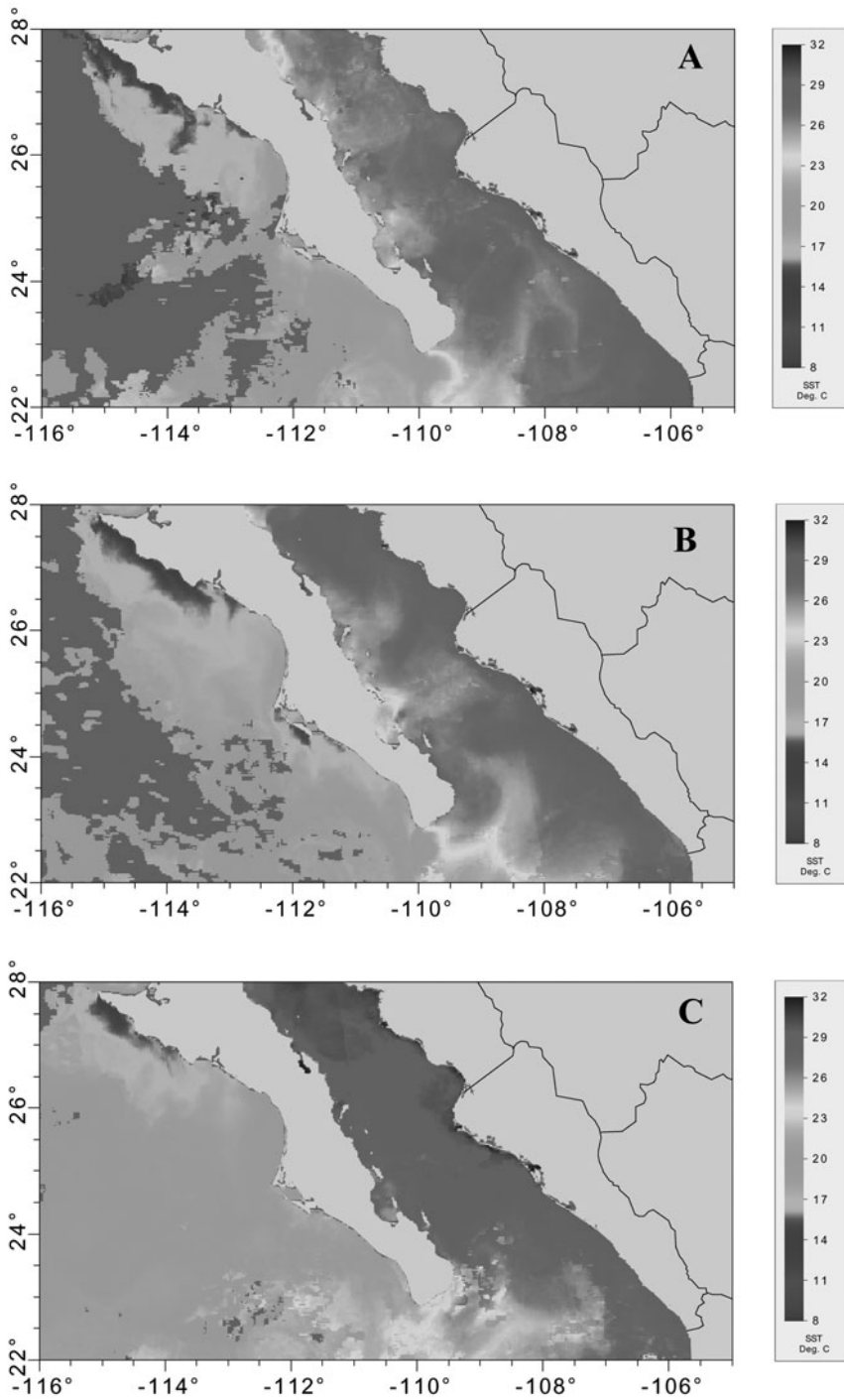


FIGURE 2. Sea WiFS images showing temperature variations in Bahía de La Paz in 2003: (A) 23–30 May composite image, (B) 5–12 June composite image, and (C) 23–30 June composite image. Sea-surface temperature maps were obtained from the CoastWatch program (National Oceanic and Atmospheric Administration).

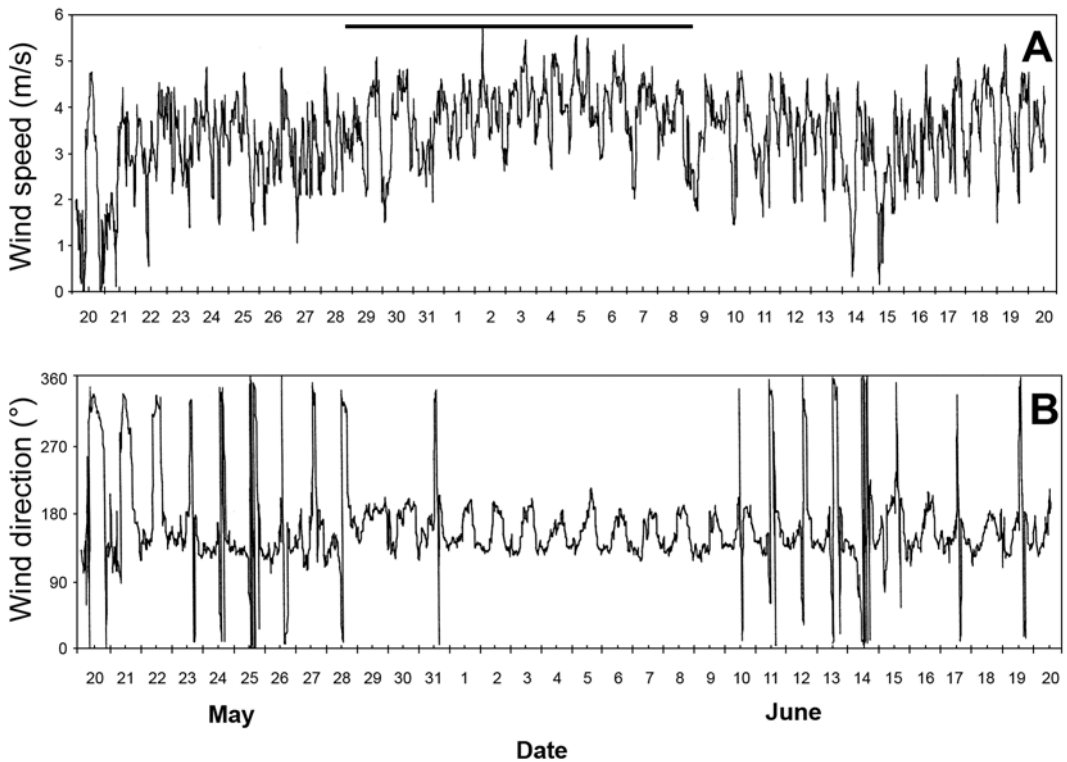


FIGURE 3. Speed (A) and direction (B) of the winds from 20 May to 20 June 2003 in the Bahía de La Paz. Bold horizontal line shows the 10-day period before *N. simplex* mortality. Wind direction is given in degrees.

TABLE 1

Photosynthetic Pigment and Nutrient Concentrations during the Unusual Mortality of *Nematoscelis difficilis* in 2003 in Bahía de La Paz, Gulf of California

Pigments (mg m^{-3})				Nutrients (μM)			
Chlorophyll <i>a</i>	Fucoxanthin	Peridinin	Chlorophyll <i>b</i>	NH_4	NO_3	PO_4	SiO_4
557.0	228.2	1.54	18.6	7.35	4.48	1.36	4.58

biological characteristics and circumstances related to the mortality of this krill is summarized as follows. Prolonged winds from the south (Figure 2) provoked fertilization of the euphotic zone by resuspension of nutrients from the shallow areas and upwelling of nutrient-rich waters from below the thermocline. This promoted a massive increase of phytoplankton. Phytoplankton production

led to a decline of available nutrients. A decoupling of primary production and zooplankton grazing may have occurred, as suggested by the low density of zooplankton. As the organic matter produced at the surface sank below the compensation depth (Sverdrup 1953), depletion of the oxygen in the water column and the bottom occurred. Organisms inhabiting euphotic and bottom

TABLE 2

Phytoplankton Species Recorded during the Bloom of June 2003 in Bahía de La Paz, Gulf of California

Species	Sample A (cells liter ⁻¹)	Sample B (cells liter ⁻¹)
Diatoms		
<i>Asteromphalus heptactis</i> (Brébisson) Ralfs	200	0
<i>Azpeitia nodulifera</i> (A. Schmidt) G. Fryxell & P. Sims	200	0
<i>Chaetoceros debilis</i> Cleve	1,300,000	1,196,000
<i>Cocconeis scutellum</i> Ehrenberg	0	400
<i>Leptocylindrus danicus</i> (Cleve)	1,200	1,800
<i>Lyrella lyra</i> (C. G. Ehrenberg) N. I. Karayeva	0	400
<i>Planktoniella sol</i> (Wallich) Schütt	200	0
<i>Rhizosolenia debyana</i> H. Peragallo	400	0
<i>R. imbricata</i> Brightwell	800	0
<i>Thalassionema frauenfeldii</i> (Grunow) Hallegraeff	2,400	4,000
<i>T. nitzschoides</i> (Grunow) Mereschkowsky	24,800	32,400
Dinoflagellates		
<i>Ceratium furca</i> (Ehrenberg) Claparède & Lachmann	1,000	200
<i>Gonyaulax polygramma</i> Stein	1,200	0
<i>Gymnodinium catenatum</i> Graham	1,200	800
Phytoplankton abundance	16,200	8,400
Total phytoplankton abundance	1,349,800	1,244,400

zones, as is the case for *N. difficilis*, were forced to migrate to more-oxygenated surface waters. Surface currents carried the organisms to the shallow parts of the bay and lagoon. Once the organisms were at the surface, wave action deposited the flotsam on the beach. In another report, *Nyctiphanes simplex* was the dominant species during a massive mortality event near Guaymas, Sonora, México (Montemayor-López and Cisneros-Mata 1999). Those authors suggested that the massive die-off of that species was related to the 1997/1998 El Niño. In Chilean coasts, stranding of krill species *Euphausia mucronata* is apparently common and associated with upwelling conditions (Melo 2003). In our study, we hypothesize that mortality of *N. difficilis* was related to cooling of seawater affected by unusual meteorological conditions, including generation of cold-water upwelling. Monitoring programs directed toward harmful algal blooms or detection of zooplankton aggregations will probably provide more observations of plankton blooms in this area and their ecological consequences. This will lead to a better understanding of phytoplankton blooms and zooplankton swarming under various conditions and of the mechanisms that trigger and sustain a particular bloom.

ACKNOWLEDGMENTS

The editor at CIBNOR provided much improvement to the English text. Thanks to Clara Ramírez-Jauregui (Instituto de Ciencias del Mar y Limnología [ICMyL], Universidad Nacional Autónoma de México [UNAM]) for the literature search and to two reviewers for their comments and suggestions.

Literature Cited

- Boden, B. P., M. W. Johnson, and E. Brinton. 1955. The Euphausiacea (Crustacea) of the North Pacific. Bull. Scripps Inst. Oceanogr. 6 (8): 287–400.
- Brinton, E. 1962. The distribution of Pacific euphausiids. Bull. Scripps Inst. Oceanogr. 8:51–270.
- . 1967. Vertical migration and avoidance capability of euphausiids in the California Current. Limnol. Oceanogr. 12: 451–483.
- Bustillos-Guzmán, J., H. Claustre, and J. C. Marty. 1995. Specific phytoplankton signatures and their relationships to hydrographic conditions in the coastal northwestern Mediterranean Sea. Mar. Ecol. Prog. Ser. 124:247–258.

- Cervantes-Duarte, R., F. Aguirre-Baena, A. Reyes-Salinas, and J. E. Valdez-Holguín. 2001. Caracterización hidrológica de una laguna costera de Baja California Sur, México. *Oceánides* 16 (2): 93–105.
- De Silva-Dávila, R. 1997. Abundancia y distribución de los eufáusidos y producción larvaria de *Nyctiphanes simplex* Hansen, en la Bahía de La Paz, B.C.S., Mexico. M.S. thesis, Centro Interdisciplinario de Ciencias Marinas–Instituto Politécnico Nacional, La Paz, B.C.S., Mexico.
- De Silva-Dávila R., R. Palomares-García, A. Martínez-López, and M. A. Carballido-Carranza. 2002. Standing stock of *Nyctiphanes simplex* in the southern region of the California Current System. *J. Plankton Res.* 24 (10): 1057–1066.
- Gárate-Lizárraga, I., M. L. Hernández-Orozco, C. Band-Schmidt, and G. Serrano-Casillas. 2001. Red tides along the coasts of Baja California Sur, Mexico (1984 to 2001). *Oceánides* 16 (2): 127–134.
- Gárate-Lizárraga, I., D. A. Siqueiros-Beltrones, and V. Maldonado-López. 2003. First record of a *Rhizosolenia debyana* bloom in the Gulf of California, México. *Pac. Sci.* 57:141–145.
- Gárate-Lizárraga, I., D. J. López-Cortés, J. J., Bustillos-Guzmán, and F. Hernández-Sandoval. 2004. Blooms of *Cochlodinium polykrikoides* (Gymnodiniaceae) in the Gulf of California, México. *Rev. Biol. Trop.* 52 (1): 51–58.
- Gendron, L. D. 1992. Population structure of daytime surface swarms of *Nyctiphanes simplex* (Crustacea: Euphausiacea) in the Gulf of California, México. *Mar. Ecol. Prog. Ser.* 87:1–6.
- Gómez-Gutiérrez, J. 1992. Efecto de las condiciones ambientales sobre la distribución y abundancia de las poblaciones de eufáusidos (Crustacea) en la costa occidental de Baja California, durante mayo de 1986, julio de 1987 y 1988. M.S. thesis, Centro Interdisciplinario de Ciencias Marinas–Instituto Politécnico Nacional, La Paz, B.C.S., México.
- Gómez-Gutiérrez, J., G. González-Chávez, C. Robinson-Mendoza, and V. Arenas-Fuentes. 1999. Latitudinal changes of euphausiids assemblages related to dynamics of the scattering layer along Baja California, October 1994. *Sci. Mar.* 63 (1): 79–91.
- Gómez-Gutiérrez, J., W. T. Peterson, A. De Robertis, and R. D. Brodeur. 2003. Mass mortality of krill caused by parasitoid ciliates. *Science* (Washington, D.C.) 301:339.
- Granados-Guzmán, A., and S. Álvarez-Borrego. 1983. Variabilidad de la temperatura en La Ensenada de La Paz, B.C.S. *Cienc. Mar.* 9 (2): 133–141.
- Hasle, G. R. 1978. Using the inverted microscope. Pages 191–196 in A. Sournia, ed. *Phytoplankton manual*. UNESCO, Paris.
- Jones, K. J., P. Ayres, A. M. Bullock, R. J. Roberts, and P. Tett. 1982. A red tide of *Gymnodinium aureolum* in sea lochs of the Firth of Clyde and associated with mortality of pond reared salmon. *J. Mar. Biol. Assoc. U.K.* 58:923–941.
- Lechuga-Devéze, C. H., A. Reyes-Salinas, and M. L. Morquecho-Escamilla. 2001. Anoxia in a coastal bay: Case study of a seasonal event. *Rev. Biol. Trop.* 49 (2): 525–534.
- Liaen-Jensen, S. 1985. Carotenoids in lower plants—recent progress. *Pure Appl. Chem.* 57:649–658.
- Melo, C. 2003. http://www.sernapesca.cl/paginas/sitios_regionales/detalle_noticias.php.
- Montemayor-López, G., and M. A. Cisneros-Mata. 1999. Stranding of the euphausiid *Nyctiphanes simplex* in the Gulf of California (Bahía de Guaymas, Sonora) in spring 1998. Page 188 in VII Congreso de la Asociación de Investigadores del Mar de Cortés, 25–28 mayo 1999, Sonora, México (abstract).
- O'Brien, D. P., D. A. Ritz, and R. J. Kirkwood. 1986. Stranding and mating behaviour in *Nyctiphanes australis* (Euphausiidae: Crustacea). *Mar. Biol. (Berl.)* 93:465–473.
- Reyes-Salinas, A. 1999. Factores que controlan la productividad primaria en la Bahía de La Paz, B.C.S. M.S. thesis, Centro Interdisciplinario de Ciencias Marinas–Instituto Politécnico Nacional, La Paz, B.C.S., México.
- Reyes-Salinas, A., R. Cervantes-Duarte, R. A. Morales-Pérez, and J. E. Valdez-Holguín. 2003. Variabilidad estacional de la produc-

- tividad primaria y su relación con la estratificación vertical en la Bahía de La Paz, B.C.S. *Hidrobiologica* 13 (2): 103–110.
- Smayda, T. J. 1997. Harmful algal blooms: Their ecophysiology and general relevance to phytoplankton blooms in the sea. *Limnol. Oceanogr.* 42:1137–1153.
- Strickland, J. D. H., and T. R. Parson. 1972. A practical handbook of seawater analysis. *Fish. Res. Board Can. Bull.* 167:311.
- Sverdrup, H. U. 1953. On conditions for the vernal blooming of phytoplankton. *J. Cons. Int. Explor. Mer.* 18:287–295.
- Vidussi, F., H. Clautre, J. Bustillos-Guzmán, C. Cailleau, and J. C. Marty. 1996. Determination of chlorophylls and carotenoids of marine phytoplankton: Separation of chlorophyll *a* from divinyl-chlorophyll *a* and zeaxanthin from lutein. *J. Plankton Res.* 18:2377–2382.